

# Rock Art in Brazil, Height, Landscape and image to compare.

Where is the origin of this early Brazilian people?



**Pará**



**Amapá**



**Piauí (Niède Guidon)**




**Rio Grande do Norte**



**Roraima**



**Maranhão**



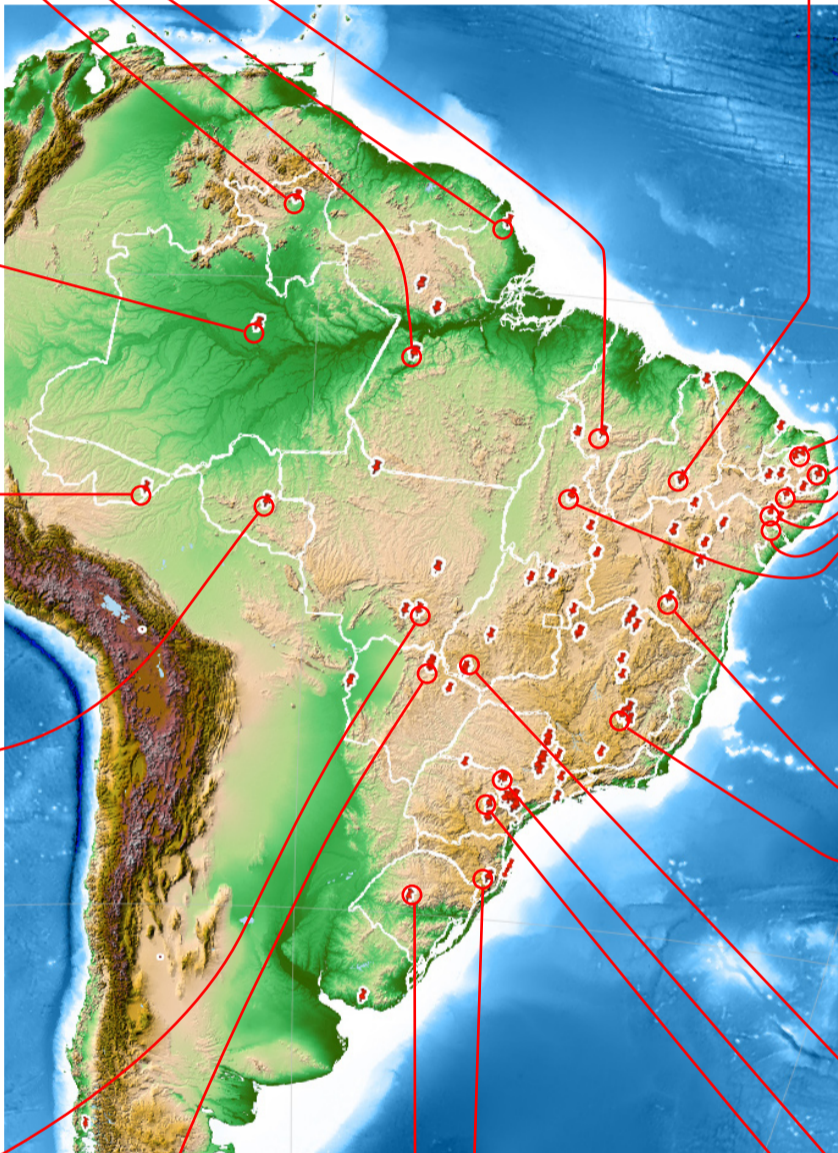
**Paraíba**



**Pernambuco**



**Amazonas**



**Alagoas**



**Sergipe**



**Acre**



**Bahia**



**Tocantins**




**Rondônia**




**Goiás**



**Luzia -> Minas Gerais**



**Mato Grosso**



**Mato Grosso do Sul**



**Santa Catarina**



**Paraná**

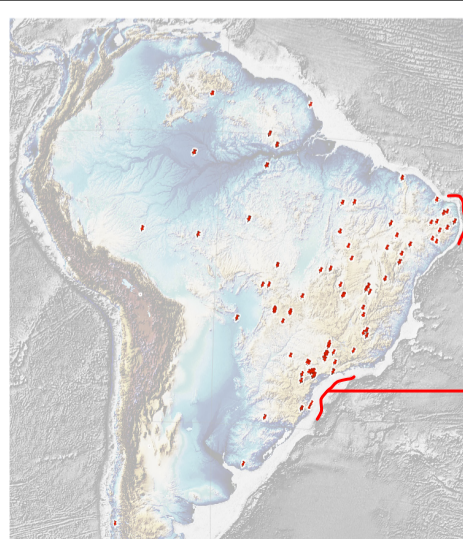
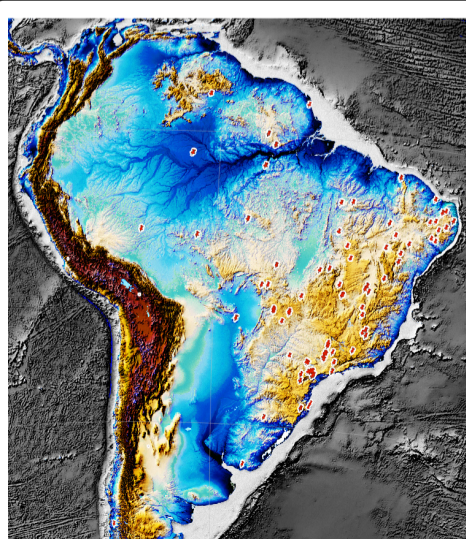


**São Paulo**



**Rio Grande do Sul**

The Google pins and images for research available at: [rock-art.poikestheory.com.br](http://rock-art.poikestheory.com.br) and they are organized by: Height of the site / City name or the name of the site. and divided by: Country / State / Rock-art site name.

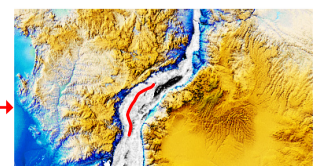


Cross reference topography and rock-art spread pattern, and get at least two possible early coastal land bridges regions:

Rio Grande do Norte  
Paraíba  
Pernambuco 1.



São Paulo  
Paraná  
Santa Catarina 2.



for more info: [www.poikestheory.com.br](http://www.poikestheory.com.br)