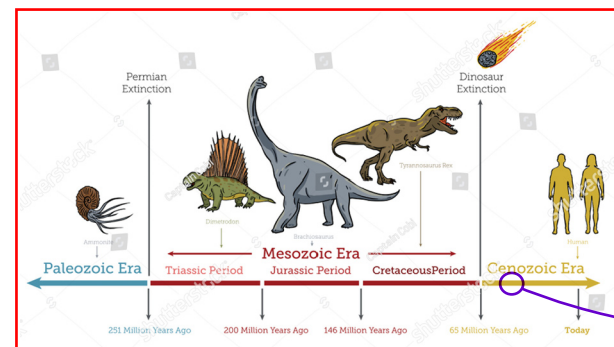
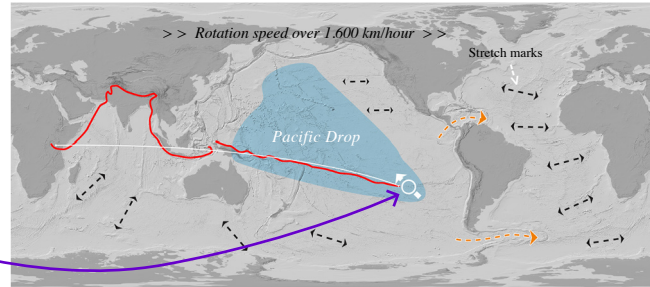


Archeology vs. Geophysics I What Poike's Theory can explain!

Geophysical current concept collides with Archaeological current finds, but the Pacific Drop will help you to better understand the human migrations.



The Pacific Drop, an event around 10.000 years ago. It covered more than 20.000 km, so is estimated to have taken around 11 hours

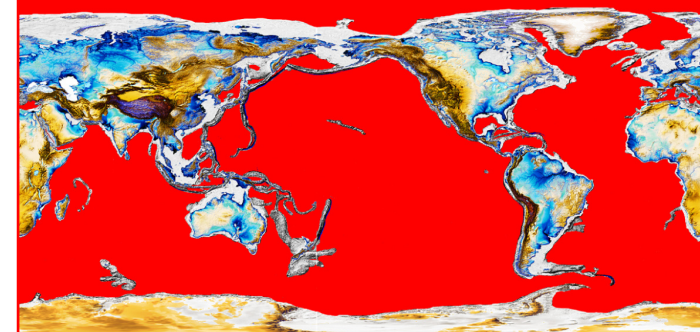


A single day event is responsible for the continental drift and the flood, "The Pacific Drop" a large body of water that broke into Earth's atmosphere.

This deep ocean floor drag marks pattern is proof of it's dynamics, a single day event that spread the old crust, and create the deep oceans. Described in colored lines, are a huge chains of mountain ranges in the deep ocean floor, unlike anything else above water.

The Drag Marks Pattern Map, (basic sketch).

Old Earth's Crust




This event creates a geological puzzle as well, folding the crust and raising ancient oceans up to dry.

Excluding the red:

This is all we have left of the old Earth's crust, after subduction and folding, caused by this event, The Pacific Drop, responsible for the continental drift in a single day.

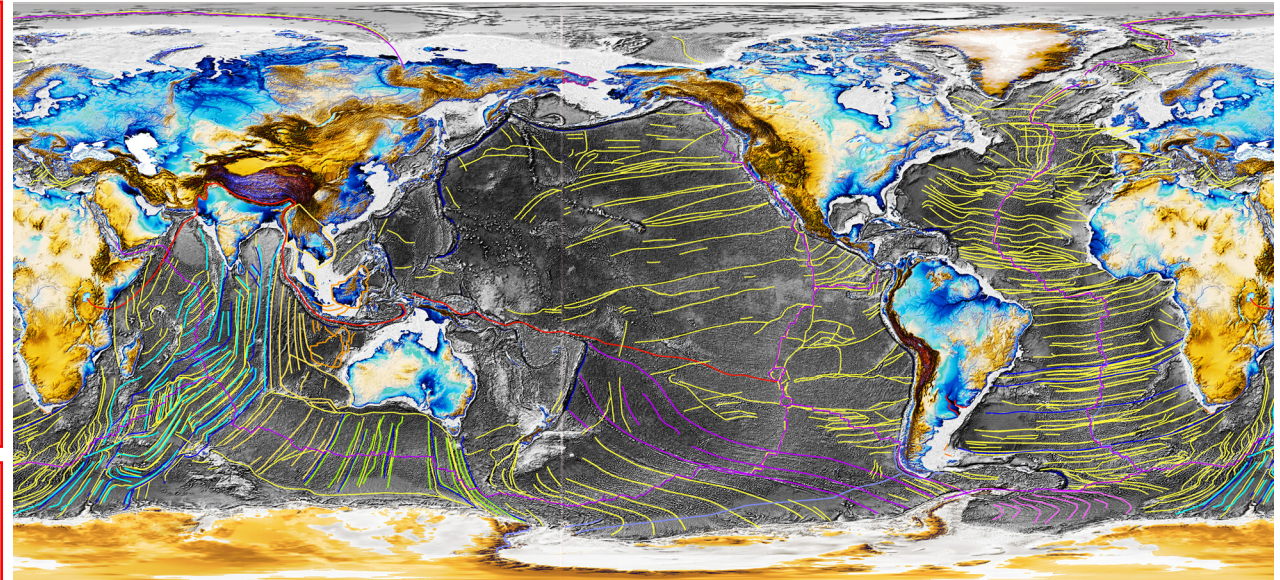
Newly Exposed Earth's Crust



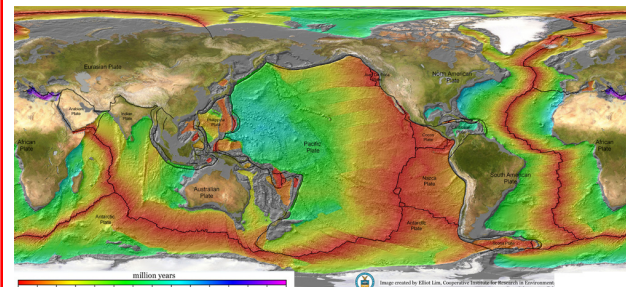
The exposed mantle during this event, sunk to become the new deep oceans, after this event,

Excluding the red:

This is the newly exposed mantle upon this event, the Pacific Drop, that create the deep oceans, and the ring of mountains around the Pacific Ocean as well as the ring of fire.




* this map above is only a rough sketch of the Drag Marks Pattern, there is much more to see.



Age of Oceanic Lithosphere Map (million years)

Our model constrains a 120.000.000 years of geologic time, into a single day event, that also left a geological puzzle of the old Earth's crust, by its intervention.



The current tectonic movement, is indeed the inertia of this original event, The Pacific Drop, plus the Earth's natural revolutions, and the current misleading continental drift pace, generated a big gap in understanding Human migrations.

Human Migration in the Americas, and settlements before the Bering Strait crossing, we use the drag marks pattern as a guide, to understand the old earth's crust arrangement before the event,

This is not a Pangea Map!

It is a partial rudimentary composition of the old Earth's Crust, (or what is left of it), before event, around 10.000 years ago.

One will have to stretch back the Dark Brown areas of the map (the mountain Ranges), to get a better model of the old Earth's crust before this event, (they were folded during the event).

Chiribiquete, Colombia, 20.000 years ago.



Santa Elina, Mato-Grosso, BR, 25.000 years ago.




Luzia, Paleo-indian, Minas Gerais, BR, 11.000 years ago.





Ribeirão Bonito, SP, Brasil, 12.500 years ago



Monte Verde, Puerto Montt, Chile, 14.000 years ago.



Please note: Before the extinction of the large marine carnivorous, was very dangerous to Paleo Indians explore the oceans.



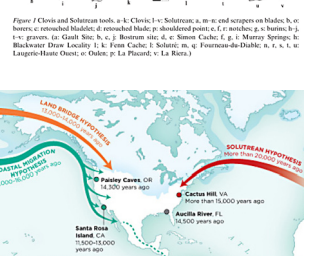
"One will not understand human spread from Africa and archeological finds, until we understand this event, The Pacific Drop and the Continental Drift Pace."

Migrations backup by Archaeological, Fossil or DNA evidence.

Clovis sites




Clovis and Solutrean sites artifacts, found with a very particular craftsmanship, it lead to identify them as same peoples, and than, misleading migration concepts come up to fill the gap, but they indeed share a common ground, around 10.000 years ago, before this event.



Common grounds and land bridges of the old Earth's crust, for these peoples out of Africa.



Carnaúba do Dantas, Xique-Xique 1, Rio Grande do Norte, (very telling rock art)

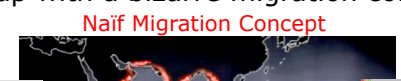


Serra da Capivara, Piauí, Brazil 22.000 years ago

"Those are part of a corridor of rock art and archeological evidence showing land bridges from Africa, long before the Bering Strait Crossing"

DNA studies established a relation between these tribes, so they come up with a bizarre migration concept to justify.

Sun Bushmen, Kalahari



Australian Aborigine



That's why we say that the Australian Aborigines never left Africa, was Africa that broke apart from them.