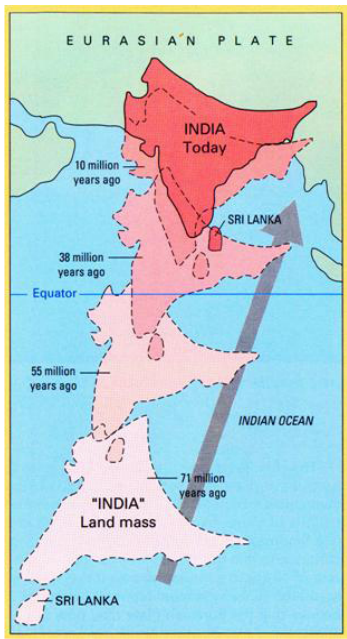


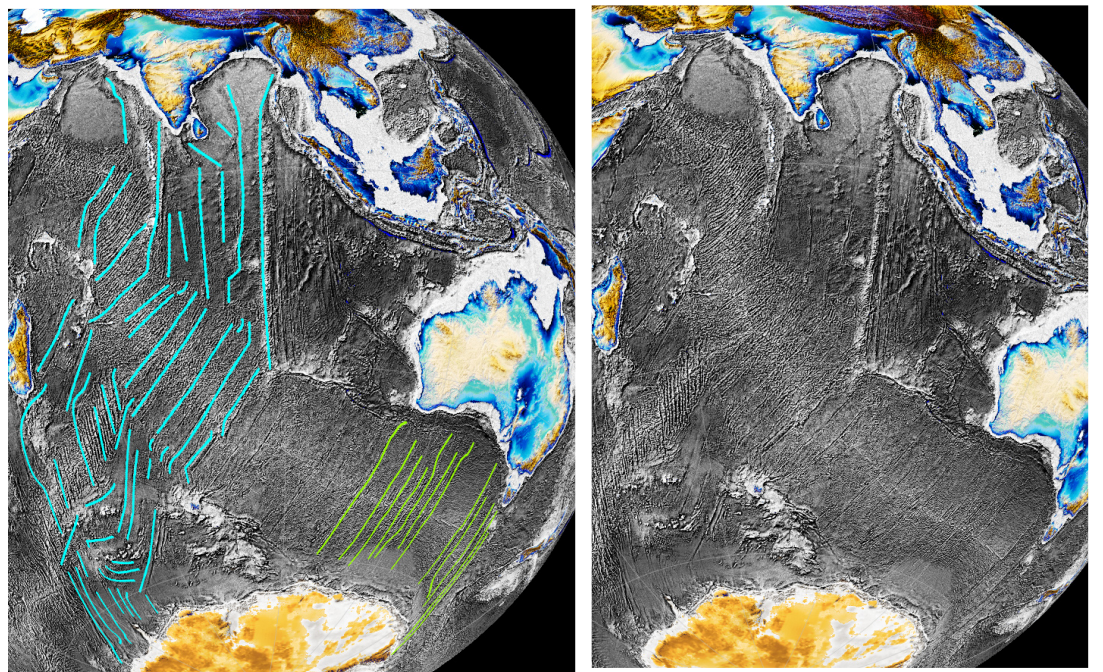
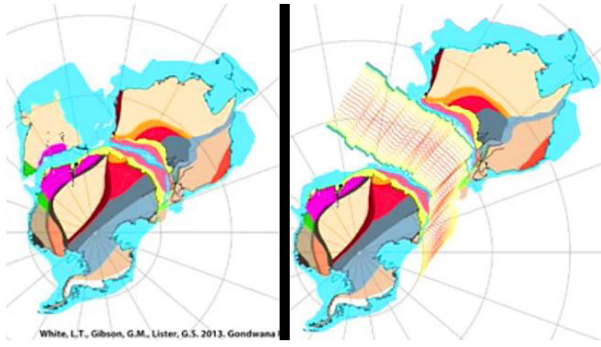
12 - Drag Marks II

Pangea a misleading concept.

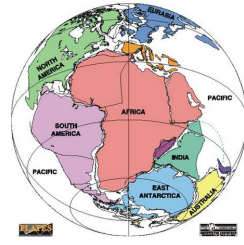
Pangea and Gondwana models are very misleading from what really happen, just follow the tracks, drag marks from continental drift and you will get a very different position for Africa, South America, Australia and Asia, in relation to Antarctica.




Today we have maps with a very visible ocean floor topography, good enough to see the drag marks how off place the continents of Asia and Africa are on the Pangea model, just do the fittings to see it.



Those drawings are academic recognized continental drift for Asia and Australia, but when you cross check them with the Drag Marks on the ocean floor, you will have a very different result, it shows a different Pangea configuration.




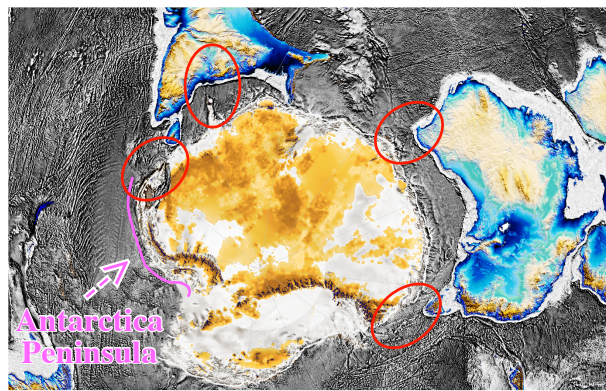
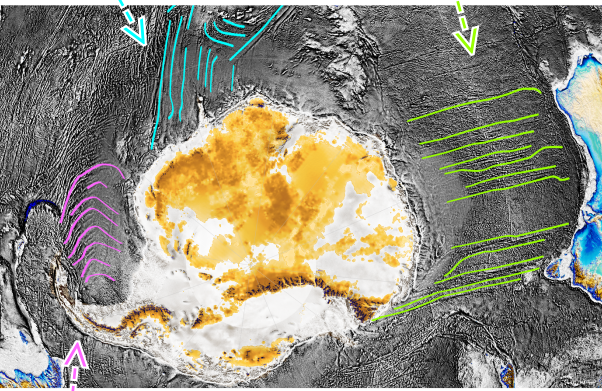
There is a 2.000 Km. gap between Asia and Australia, and they have very clear tracks of a Ghost Continent, for more details see our paper number 08 - Ghost Continents




Asia Drag Marks

Australia Drag Marks

Perfect Fit Continental Borders (in red circle)



Antarctica Peninsula Drag Marks

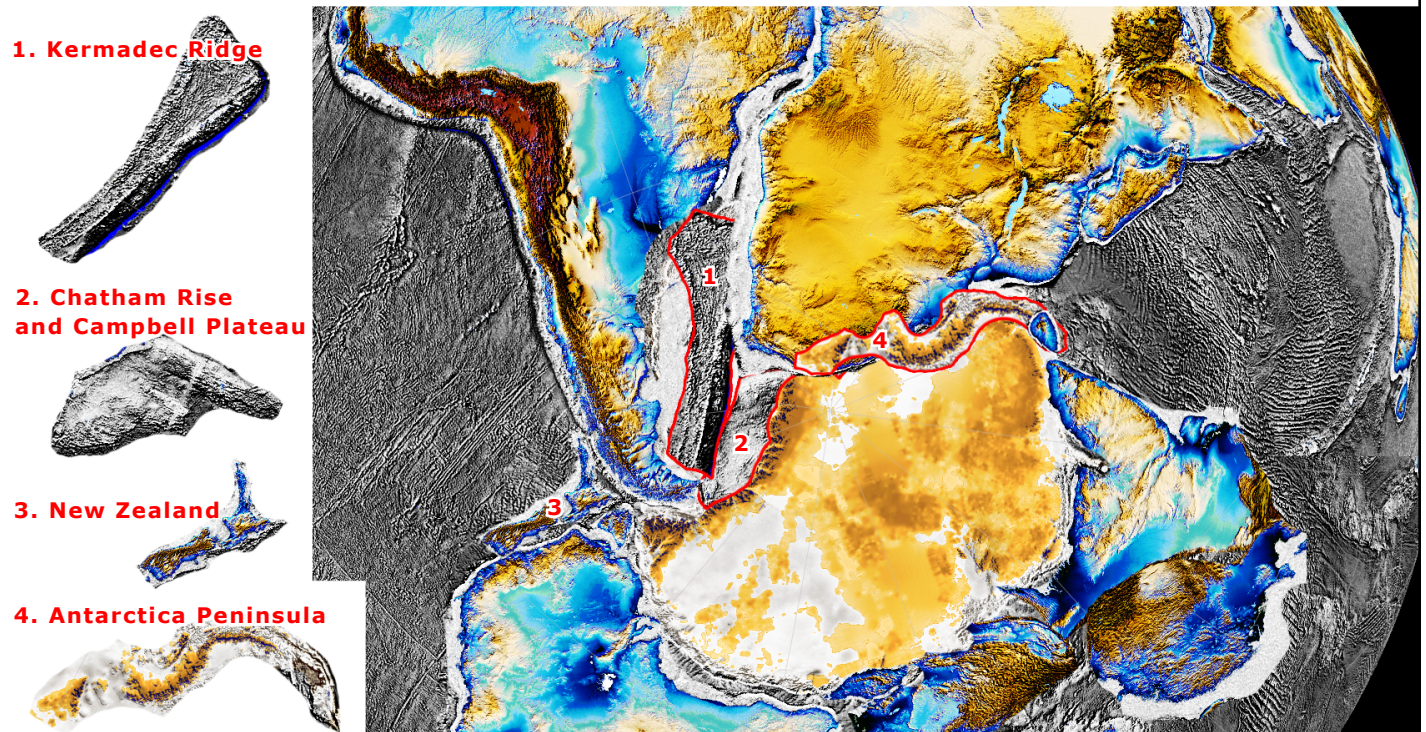


with the help of an Gravity Map Overlay on the Bed rock map, we can really see the drag marks and see where Antarctica peninsula dislodged from.

Perfect fit places in the continental borders are places where you can clearly see the detached continent, leaving along with the Drag marks, they are very visible, and can be easily checked up upon visual analyses, if taken in the consideration Pangea composition is off, if you apply the drag marks the continents will look like the image bellow:



Partial South view reconstruction, according to the ocean floor drag marks



Crime Scene Investigation - EARTH - Why Pangea is a misleading concept.

Not to look at the Drag Marks, the ocean floor tracks, is like to fix a puzzle in the dark, maybe because is challenging? But once you really look at the Drag Marks, is like turning on the light for the continental drift puzzle, and then you realize how misleading Pangea and Gondwana concept are, regarding position and dating. See for yourself, we provide maps and basic tutorials on Poike's Theory web site.